



Ackerman Park


City of Charleston




Fire Hydrants




Electrical Outlets



CARTA Bus Stops



Structures



Tree Canopy



8/11/2023

Important Disclaimer Notice:
The City of Charleston makes no warranty, representation, or guaranty as to the content, sequence, accuracy, timeliness, or completeness of any information provided herein or derived from the mapping data for any reason. The City of Charleston explicitly disclaims any representations and warranties, including, without limitation, the implied warranties of merchantability and fitness for a particular purpose. The user knowingly waives any and all claims for damages against any and all of the entities comprising the City of Charleston that may arise from the mapping data.



© Copyright 2023 City of Charleston
All Rights Reserved

City of Charleston
Department of
Information Technology
GIS Division
2 George St, Ste. 2800
Charleston, SC 29401
www.charleston-sc.gov

