

GREETINGS FROM

Wagener Terrace NA




Wagener Terrace is a charming historic neighborhood located near downtown, that offers a unique blend of homes, tree-lined streets, beautiful views of the Ashley River, and easy access to parks, restaurants and shopping. Wagener Terrace lies north of Hampton Park and is bounded on the north by Sunnyside Avenue, to the east by Rutledge Avenue, to the south by Addlestone Avenue, and to the west by the Ashley River.

At the heart of Wagener Terrace is Corrine Jones Park, widely used by residents for the playground, picnic tables, soccer field, basketball and tennis courts, and community garden. Notable historic neighborhood landmarks include the Florence Crittenton Home, Lowndes Grove, the J. C. Long House and Greater St. Luke AME Church.



EST. 1970




GREETINGS FROM

Wagener Terrace NA



EST. 1970



The Wagener Terrace Neighborhood Association (WTNA) has been serving its residents for over 40 years with a unified voice to the city, and actively keeping residents up to date on issues that impact the quality of life for the neighborhood (safety, zoning, public utilities, city projects, etc.). The WTNA meets the 3rd Monday of each month at 7:00 p.m. at Mark Clark Hall, The Citadel, Rm. 230. The association raises funds to support the community via its annual Oyster Roast. Over the years, WTNA has supported numerous local groups, schools and charities. The WTNA also supports the City's tree planting program and has a Yard of the Month recognition for neighbors who maintain well-kept flowers, shrubs and lawns.

WWW.WAGENERTERRACE.ORG

GREETINGS FROM


Wagener Terrace NA



Currently, the WTNA is partnering with the M.A.R.S.H. project (a grassroots and community-based program working to restore and preserve local marshland in Charleston) to maintain existing water access and to regain lost water access along the Ashley River and Halsey Creek within our neighborhood boundaries. The objective is to ensure that our current residents, and our children and grandchildren, can enjoy and learn from this historic waterfront.

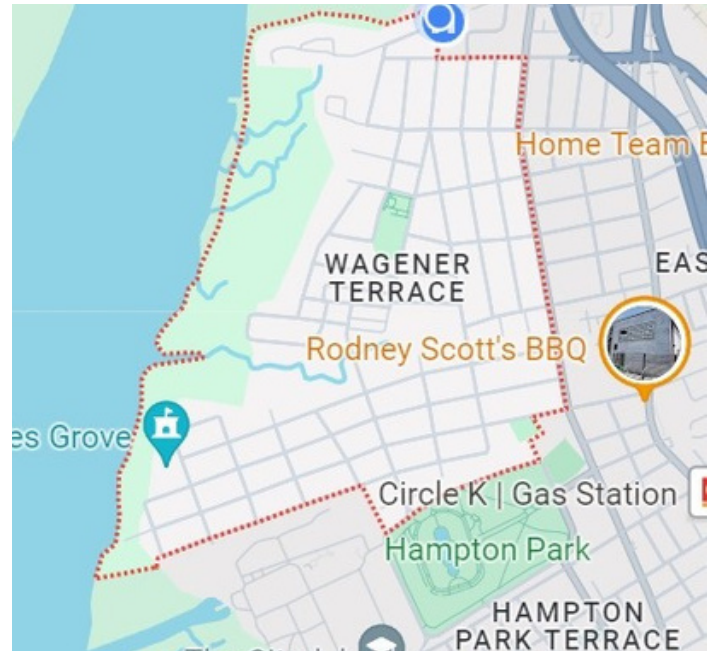
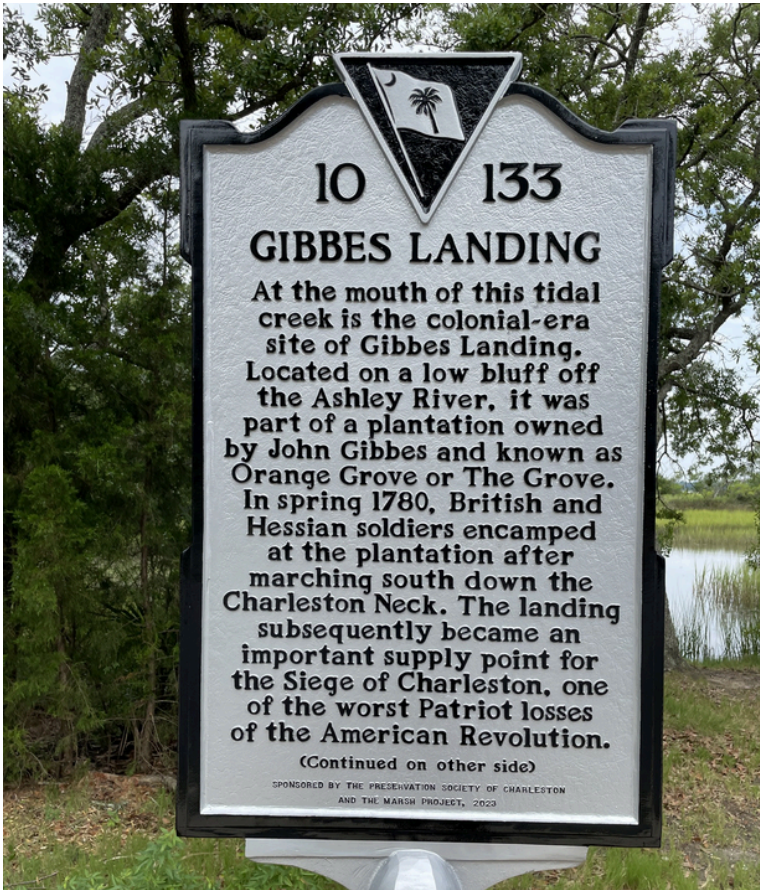


EST. 1970



GREETINGS FROM


Wagener Terrace NA



The neighborhood received another historical honor in June when The Charleston Preservation Society and the M.A.R.S.H Project hosted the installation of a new State historic marker at Gibbs Landing. Located at the mouth of Halsey Creek, Gibbs Landing was an important supply point for the Siege of Charleston, one of the worst Patriot losses of the American Revolution. Any remnants of the landing were likely lost when this creek was flooded to create temporary Lake Juanita for the 1901-02 Charleston Exposition.



EST. 1970



For more information about WTNA, visit our website or follow our Facebook group page at <https://www.facebook.com/WagenerTerraceNeighborhoodAssociation>.

WWW.WAGENERTERRACE.ORG